














**PICK A TRAIL, ANY TRAIL.**  
 Because all 48 miles of them will take you someplace amazing.

-  **ANTHEM TRAIL**  
3.0 MILES
-  **ASPEN LODGE TRAIL**  
0.9 MILE
-  **BROOMFIELD TRAIL**  
1.8 MILES
-  **EAGLE POND TRAIL**  
1.2 MILES
-  **HIGHLANDS TRAIL**  
1.8 MILES
-  **HIGHPOINT TRAIL**  
1.1 MILES
-  **HORIZON TRAIL**  
2.2 MILES
-  **RANCH TRAIL**  
2.5 MILES
-  **SIENA TRAIL**  
1.0 MILE
-  **CONNECTOR TRAILS**
-  **TRAILHEAD**
-  **PEDESTRIAN UNDERPASS**
-  **PARKS**

**anthem**  
 Colorado

**A GUIDE TO  
 ANTHEM'S TRAILS**

This map of Anthem represents an artist's conception of proposed development and existing sections. No warranties or representations, expressed or implied, concerning the final intended use, timing, design or proposed improvements is made herein. All plans for land use or facilities use are subject to change without notice and nothing presented on this map shall obligate the owner or any other entity to construct or develop facilities as shown. Equal Housing Opportunity. January 2019.